

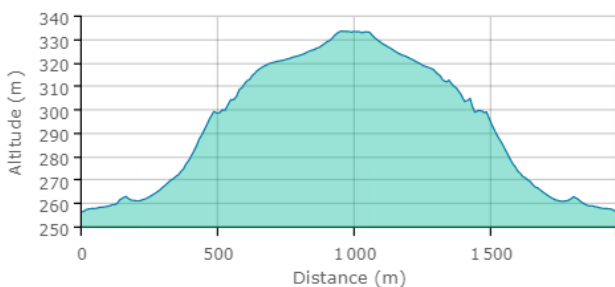
 To be seen from far away

 To be seen from near

 To be seen close by

PROFIL ALTIMÉTRIQUE



Distance totale : 1973 m Dénivelé positif : 85,8 m
Dénivelé négatif : -86,25 m Pente moyenne : 9 %

The path you are following goes through private property. This is only possible thanks to the trust that owners put in you.

Therefore, you are kindly asked not to leave any garbage on the path (dustbins are provided on arrival), not to enter any of the *cabanons* (even if open), not to move (even less pick up) stones nor plants. Let your memories and your pictures only remind you of your walk !

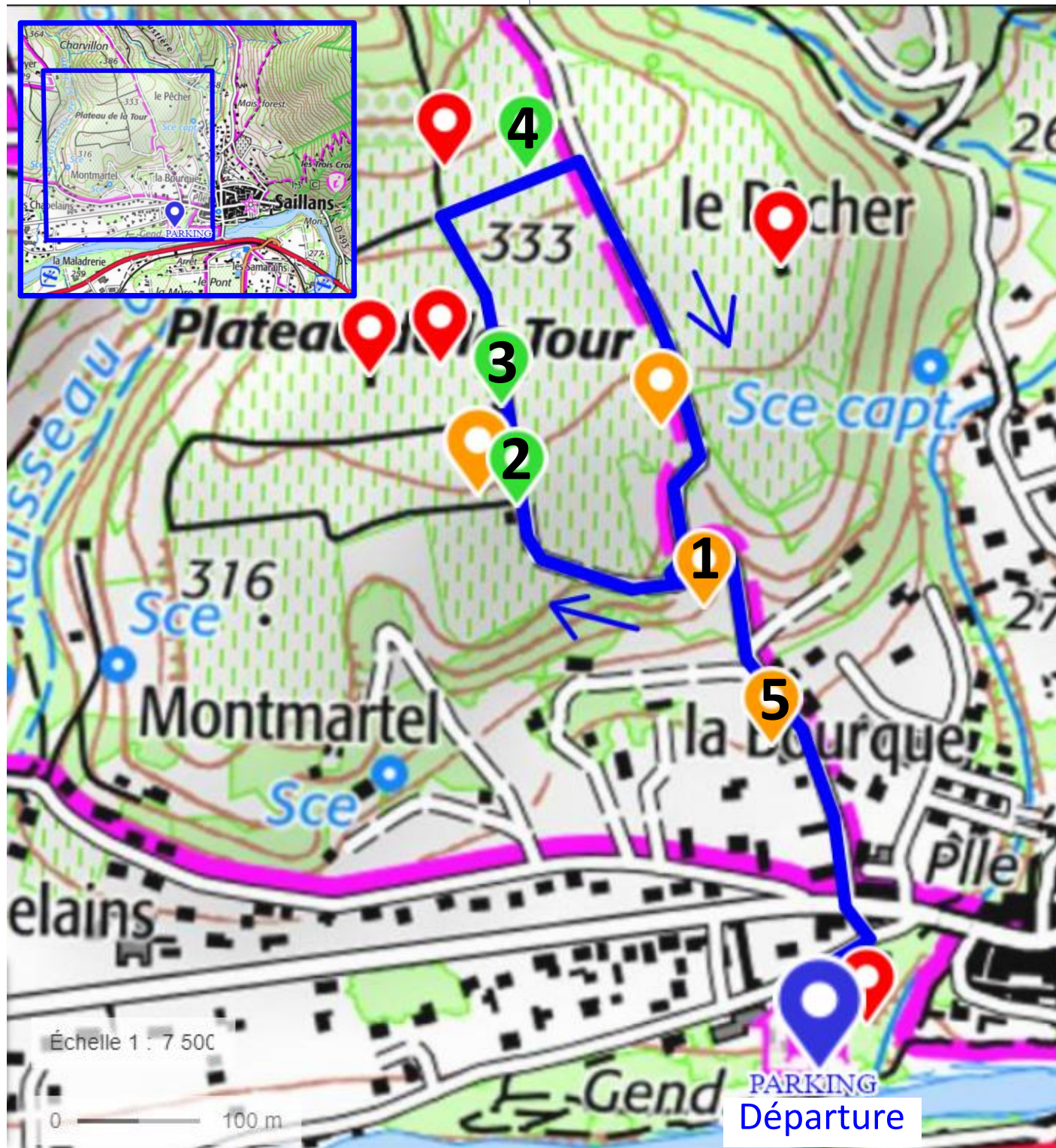
Saillans wishes you a pleasant hike.

Please give us your feelings via mail at:

contact@saillanstourisme.fr

and at:

observatoiredescabanons@gmail.com



For each cabanon, scan the Qrcode to get some info.



CABANON 1



CABANON 2



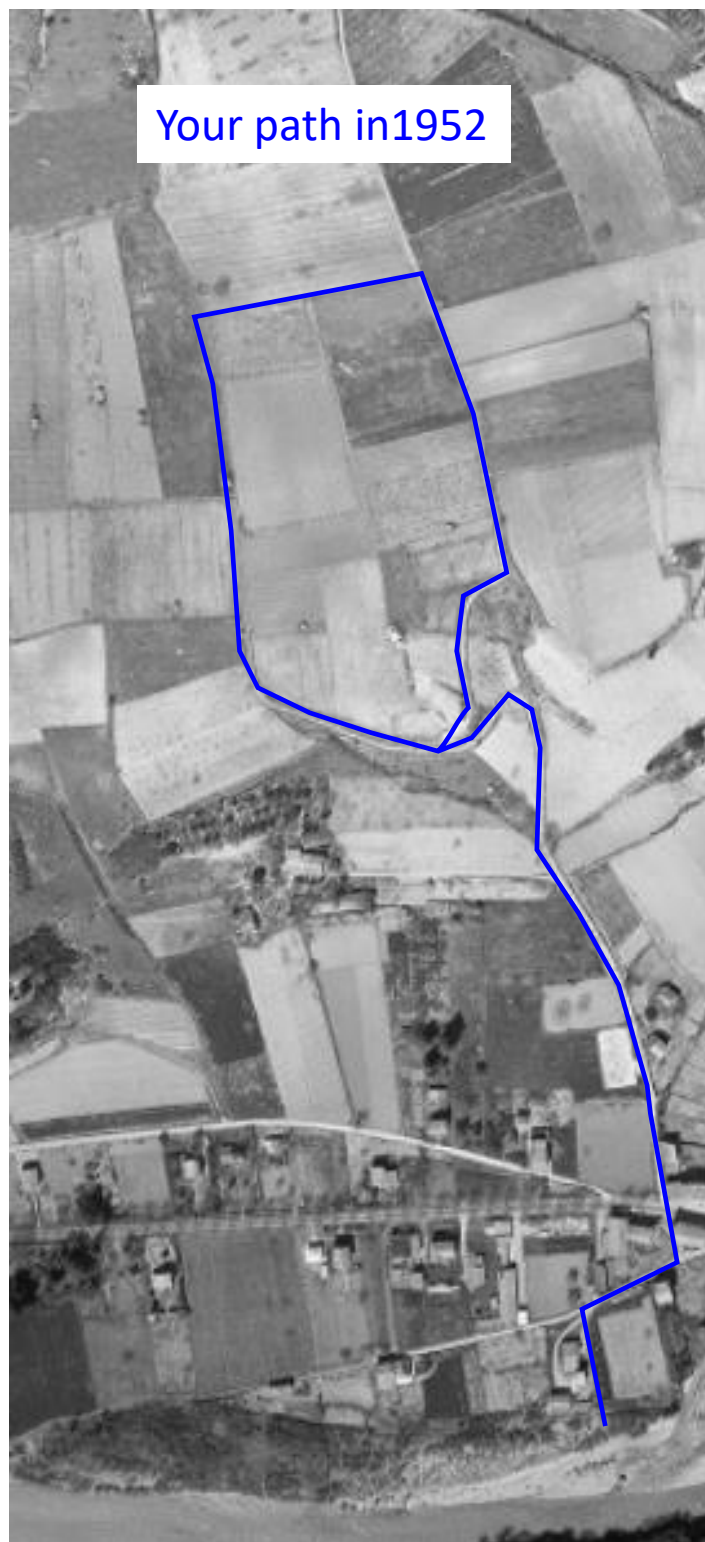
CABANON 3



CABANON 4



CABANON 5



A Walk to some *Cabanons*

La Tour

This path runs on a loop on the plateau de La Tour, where grow vineyards producing the Clairette. On your way down, enjoy the overview on the village. In the background a variety of landscapes among which two of the three peaks of the perched syncline (la forêt de Saoû).

Departure: Parking de Tourtoiron




Loop: yes

Duration: approx. 1hour

Distance: approx. 2km (may be extended)

Ascending elevation : approx. 85 m

Please keep to the path!

Number of cabanons:  5  4  3

Other features: vineyard, landscape, view of the village



Information and documentation available at the Saillans Tourist Office